









# Kugluktuk

Permafrost Vulnerability Map  
2015

- |  |  |
|--|--|
|  8 Unsuitable |  Roads        |
|  9 Marginal   |  Buildings    |
|  11 Possible  |  Displacement |
|  12 Suitable  |  Water Bodies |

0 250 500 750 1000 m



Map Units: Meters  
Projection: NAD83 UTM 11N

**3v**GEOMATICS