









Kugluktuk

Permafrost Vulnerability Map 2014

- | | | | |
|---|--------------|---|--------------|
|  | 8 Unsuitable |  | Roads |
|  | 9 Marginal |  | Buildings |
|  | 11 Possible |  | Displacement |
|  | 12 Suitable |  | Water Bodies |



Map Units: Meters
Projection: NAD83 UTM 11N

