







# Kugluktuk

Carte du pergélisol à risque  
2014

- |   |   |
|---|---|
|  8 Inapproprié |  Routes      |
|  9 Discutable  |  Édifices    |
|  11 Possible   |  Déplacement |
|  12 Approprié  |  Plan d'eau  |

0 250 500 750 1000 m



Unités de mesure : mètres  
Projection : NAD83 UTM 11N

**3v**GEOMATICS