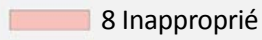
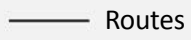
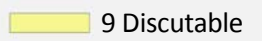

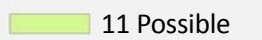

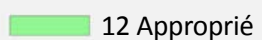
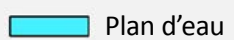



Kimmirut

Carte du pergélisol à risque
2015

- | | |
|---|--|
|  8 Inapproprié |  Routes |
|  9 Discutable |  Édifices |
|  11 Possible |  Déplacement |
|  12 Approprié |  Plan d'eau |
|  Terrain d'aviation propose | |



Unités de mesure : mètres
Projection : NAD83 UTM 19N

3vGEOMATICS