










Gjoa Haven

Permafrost Vulnerability Map
2015

- | | |
|--|--|
|  8 Unsuitable |  Roads |
|  9 Marginal |  Buildings |
|  11 Possible |  Displacement |
|  12 Suitable |  Water Bodies |



Map Units: Meters
Projection: NAD83 UTM 15N

3VGEOMATICS