









# Cape Dorset

## Carte du pergélisol à risque 2014

- |   |               |   |             |
|---|---------------|---|-------------|
|  | 8 Inapproprié |  | Routes      |
|  | 9 Discutable  |  | Édifices    |
|  | 11 Possible   |  | Déplacement |
|  | 12 Approprié  |  | Plan d'eau  |

0 250 500 750 1000 m



Unités de mesure : mètres  
Projection : NAD83 UTM 18N

**3VGEOMATICS**