






Arviat

Carte du pergélisol à risque
2015

- | | | | |
|---|---------------|---|-------------|
|  | 8 Inapproprié |  | Routes |
|  | 9 Discutable |  | Édifices |
|  | 11 Possible |  | Déplacement |
|  | 12 Approprié |  | Plan d'eau |

0 250 500 750 1000 m



Unités de mesure : mètres
Projection : NAD83 UTM 15N

3VGEOMATICS