










Pangnirtung

Permafrost Vulnerability Map
2015

- | | |
|--|--|
|  8 Unsuitable |  Roads |
|  9 Marginal |  Buildings |
|  11 Possible |  Displacement |
|  12 Suitable |  Water Bodies |
| |  Proposed Airfield |

0 1000 2000 3000 4000 m



Map Units: Meters
Projection: WGS84 UTM 20N

3VGEOMATICS