










# Pangnirtung

Permafrost Vulnerability Map  
2014

- |  |  |
|--|--|
|  8 Unsuitable |  Roads        |
|  9 Marginal   |  Buildings    |
|  11 Possible  |  Displacement |
|  12 Suitable  |  Water Bodies |



Map Units: Meters  
Projection: WGS84 UTM 20N

**3VGEOMATICS**