








# Kimmirut

Carte du pergélisol à risque  
2014

- |                                                                                                   |                                                                                                   |
|---------------------------------------------------------------------------------------------------|---------------------------------------------------------------------------------------------------|
|  8 Inapproprié |  Routes      |
|  9 Discutable  |  Édifices    |
|  11 Possible   |  Déplacement |
|  12 Approprié  |  Plan d'eau  |



Unités de mesure : mètres  
Projection : NAD83 UTM 19N

**3VGEOMATICS**