










# Gjoa Haven

Carte du pergélisol à risque  
2015

- |   |   |
|---|---|
|  8 Inapproprié |  Routes      |
|  9 Discutable  |  Édifices    |
|  11 Possible   |  Déplacement |
|  12 Approprié  |  Plan d'eau  |



Unités de mesure : mètres  
Projection : NAD83 UTM 15N

**3VGEOMATICS**