










# Cape Dorset

## Permafrost Vulnerability Map 2014

- |  |  |
|--|--|
|  8 Unsuitable |  Roads        |
|  9 Marginal   |  Buildings    |
|  11 Possible  |  Displacement |
|  12 Suitable  |  Water Bodies |



Map Units: Meters  
Projection: NAD83 UTM 18N

**3VGEOMATICS**