










# Baker Lake

Permafrost Vulnerability Map  
2015

- |  |   |
|--|---|
|  8 Unsuitable |  Roads        |
|  9 Marginal   |  Buildings    |
|  11 Possible  |  Displacement |
|  12 Suitable  |  Water Bodies |



Map Units: Meters  
Projection: NAD83 UTM 14N

**3vGEOMATICS**