









Baker Lake

Carte du pergélisol à risque
2014

- | | |
|---|---|
|  8 Inapproprié |  Routes |
|  9 Discutable |  Édifices |
|  11 Possible |  Déplacement |
|  12 Approprié |  Plan d'eau |



Unités de mesure : mètres
Projection : NAD83 UTM 14N

3vGEOMATICS