










# Arviat

Permafrost Vulnerability Map  
2015

- |   |              |   |              |
|---|--------------|---|--------------|
|  | 8 Unsuitable |  | Roads        |
|  | 9 Marginal   |  | Buildings    |
|  | 11 Possible  |  | Displacement |
|  | 12 Suitable  |  | Water Bodies |



Map Units: Meters  
Projection: NAD83 UTM 15N

**3VGEOMATICS**